

अभ्यास | CLASS 10TH

SOCIAL SCIENCE

COMPLETE MAP WORK

Crafted with love 

By Digraj Singh Rajput

CLASS X LIST OF MAP ITEMS

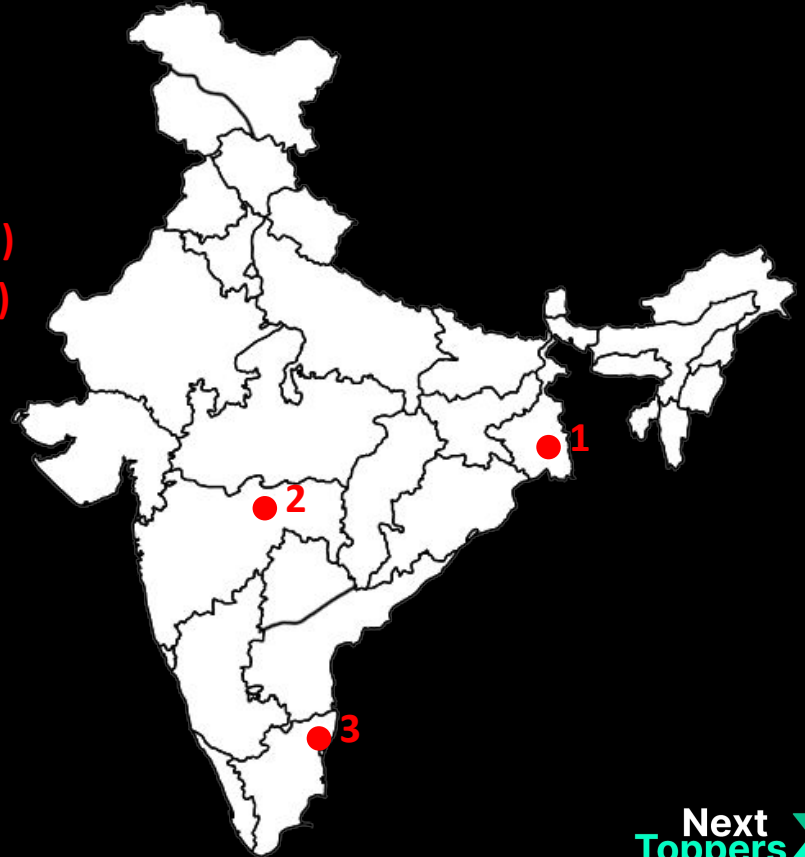
Subject	Name of the Chapter	List of areas to be located/labeled/identified on the map
History	Nationalism in India	I. Congress sessions: <ul style="list-style-type: none"> • 1920 Calcutta • 1920 Nagpur • 1927 Madras session II. 3 Satyagraha movements: <ul style="list-style-type: none"> • Kheda • Champaran • Ahmedabad mill workers III. Jallianwala Bagh IV. Dandi March
Geography	Resources and Development	Identify Major Soil Types
	Water Resources	Locating and Labeling: <ul style="list-style-type: none"> • Salal • Bhakra Nangal • Tehri • Rana Pratap Sagar • Sardar Sarovar • Hirakund • Nagarjun Sagar • Tuhgabhadra
	Agriculture	Identify: <ul style="list-style-type: none"> • Major areas of Rice and Wheat • Largest/Major producer states of Sugarcane, Tea, Coffee, Rubber, Cotton and Jute

	Minerals and Energy Resources	<p>Identify:</p> <p>a. Iron Ore mines</p> <ul style="list-style-type: none"> • Mayurbhanj • Durg • Bailadila • Bellary • Kudremukh <p>b. Coal Mines</p> <ul style="list-style-type: none"> • Raniganj • Bokaro • Talcher • Neyveli <p>c. Oil Fields</p> <ul style="list-style-type: none"> • Digboi • Naharkatia • Mumbai High • Bassien • Kalol • Ankaleshwar <p>Locate and label: Power Plants</p> <p>a. Thermal</p> <ul style="list-style-type: none"> • Namrup • Singrauli • Ramagundam <p>b. Nuclear</p> <ul style="list-style-type: none"> • Narora • Kakrapara • Tarapur • Kalpakkam
--	-------------------------------	--

	Manufacturing Industries	I. Manufacturing Industries (Locating and labeling only) <ul style="list-style-type: none"> Cotton textile Industries: a. Mumbai, b. Indore, c. Surat, d. Kanpur, e. Coimbatore
		<ul style="list-style-type: none"> Iron and Steel Plants: a. Durgapur, b. Bokaro, c. Jamshedpur, d. Bhilai, e. Vijayanagar, f. Salem Software technology Parks: a. Noida, b. Gandhinagar, c. Mumbai, d. Pune, e. Hyderabad, f. Bengaluru, g. Chennai, h. Thiruvananthapuram
	Lifelines of National Economy	Locating and Labeling: <ol style="list-style-type: none"> Major Sea Ports <ul style="list-style-type: none"> Kandla Mumbai Marmagao New Mangalore Kochi Tuticorin Chennai Visakhapatnam Paradip Haldia International Airports <ul style="list-style-type: none"> Amritsar (Raja Sansi-Sri Guru Ram Dasjee) Delhi (Indira Gandhi) Mumbai (Chhatrapati Shivaji) Chennai (Meenam Bakkam) Kolkata (Netaji Subhash Chandra Bose) Hyderabad (Rajiv Gandhi)

History (Nationalism in India)

- I. **Indian National Congress Sessions -**
1. Calcutta (Sep. 1920) (**West Bengal**)
 2. Nagpur (Dec. 1920) (**Maharashtra**)
 3. Madras (1927) (**Tamil Nadu**)



History (Nationalism in India)

II. *Satyagraha movements:*

1. Champaran (Bihar) - Movement of Indigo Planters
2. Kheda (Gujarat) - Peasant Satyagraha
3. Ahmedabad (Gujarat) - Cotton Mill Workers Satyagraha

III. Amritsar (Punjab) - Jallianwala Bagh Incident

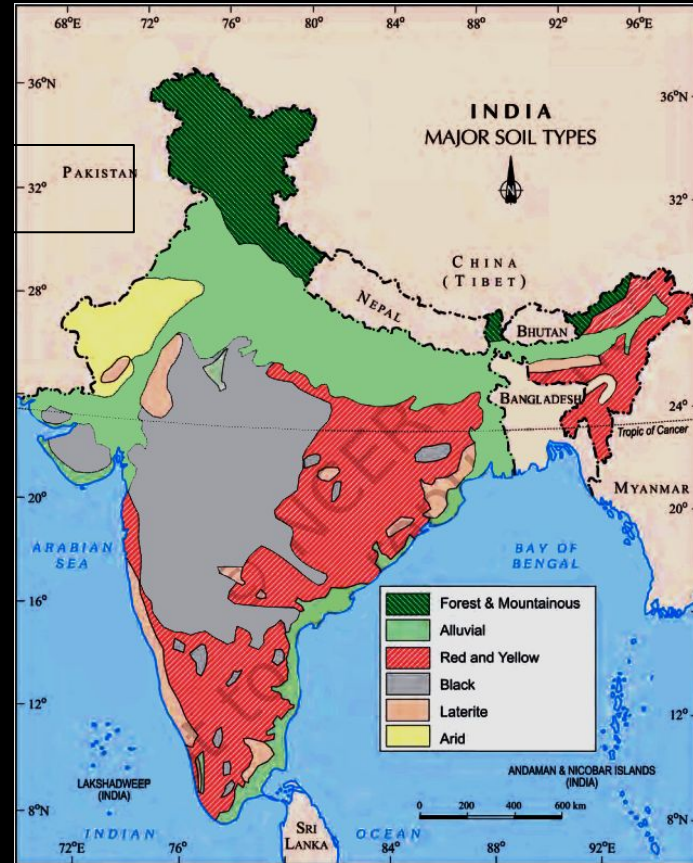
IV. Dandi (Gujarat) - Civil Disobedience Movement



Geography (Resources and Development)

➤ (Identification Major soil types)

- Alluvial soil
- Black soil
- Red and Yellow soil
- Laterite soil
- Arid soil
- Forest soil



Geography (Water Resources)

(Locating and Labelling)

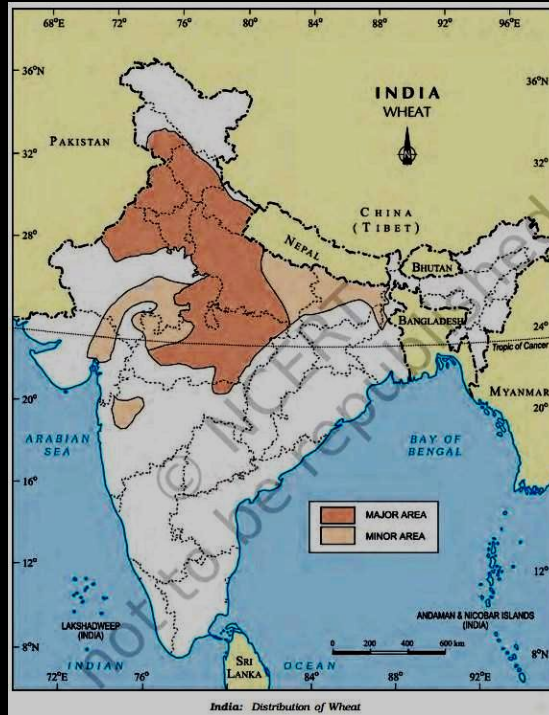
■ Dams:

- Salal(Kashmir)
- Bhakra Nangal(HP)
- Tehri(UK)
- Rana Pratap Sagar(Rajasthan)
- Sardar Sarovar(Gujarat)
- Hirakud(Odisha)
- Nagarjuna Sagar(Telangana & AP)
- Tungabhadra(Karnataka)



Geography (Agriculture)

➤ **Identify:** Major areas of Rice and Wheat



Geography (Agriculture)

Identify:

➤ Largest / Major producer states of

1. Sugarcane (Uttar Pradesh)
2. Tea (Assam)
3. Coffee (Karnataka)
4. Rubber (Kerala)
5. Cotton (Maharashtra)
6. Jute (West bengal)

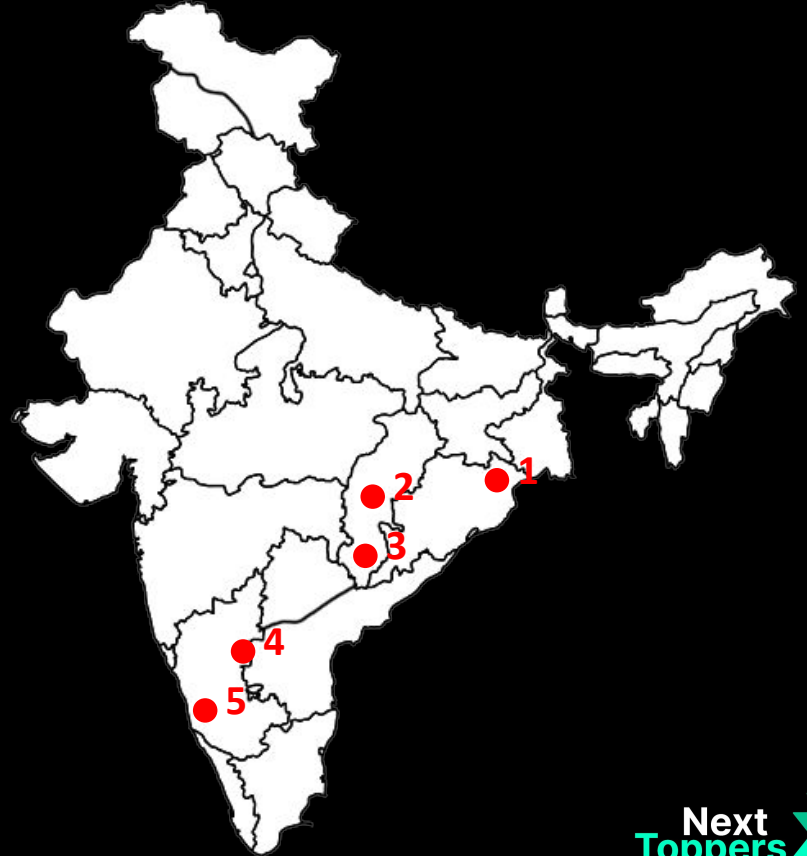


Geography (Minerals and Energy Resources)

Identify:

Iron Ore mines -

1. Mayurbhanj (Odisha)
2. Durg (Chhattisgarh)
3. Bailadila (Chhattisgarh)
4. Bellary (Karnataka)
5. Kudremukh (Karnataka)



Geography (Minerals and Energy Resources)

Identify:

Coal Mines -

1. Raniganj (West Bengal)
2. Bokaro (Jharkhand)
3. Talcher (Odisha)
4. Neyveli (Tamil Nadu)



Geography (Minerals and Energy Resources)

*Identify:**Oil Fields -*

1. Digboi (Assam)
2. Naharkatia (Assam)
3. Mumbai High (off shore Maharashtra)
4. Bassien (off shore Maharashtra)
5. Kalol (Gujarat)
6. Ankaleshwar (Gujarat)



Geography (Minerals and Energy Resources)

Locating and Labelling: Power Plant

Thermal -

1. Namrup (Assam)
2. Singrauli (Madhya Pradesh)
3. Ramagundam (Telangana)



Geography (Minerals and Energy Resources)

Locating and Labelling: Power Plant

Nuclear -

1. Narora (Uttar Pradesh)
2. Kakrapar (Gujarat)
3. Tarapur (Maharashtra)
4. Kalpakkam (Tamil Nadu)



Geography (Manufacturing Industries)

Locating and Labelling Only -

❖ **Cotton Textile Industries -**

1. Mumbai (Maharashtra)
2. Indore (Madhya Pradesh)
3. Surat (Gujarat)
4. Kanpur (Uttar Pradesh)
5. Coimbatore (Tamil Nadu)



Geography (Manufacturing Industries)

Locating and Labelling Only -

❖ **Iron and Steel Plants -**

1. Durgapur (West Bengal)
2. Bokaro (Jharkhand)
3. Jamshedpur (Jharkhand)
4. Bhilai (Chhattisgarh)
5. Vijaynagar (Karnataka)
6. Salem (Tamil Nadu)



Geography (Manufacturing Industries)

Locating and Labelling Only -

❖ **Software Technology Parks -**

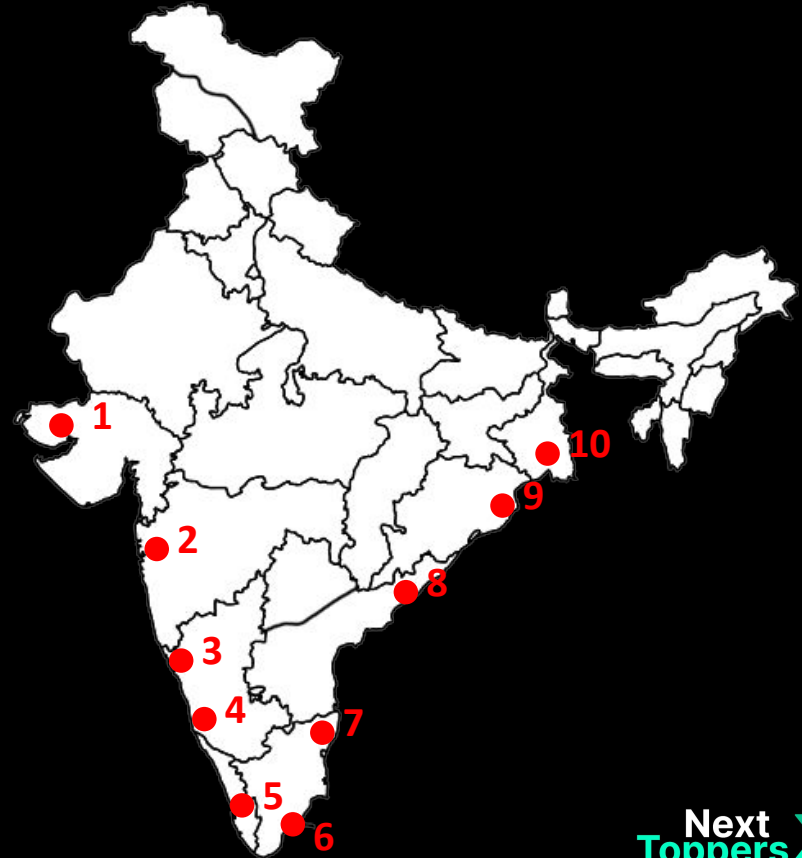
1. Noida (Delhi)
2. Gandhinagar (Gujrat)
3. Mumbai (Maharashtra)
4. Pune (Maharashtra)
5. Hyderabad (Telangana)
6. Bengaluru (Karnataka)
7. Chennai (Tamil Nadu)
8. Thiruvananthapuram (Kerala)



Geography (Lifelines of National Economy)

Locating and Labelling -❖ **Major Sea Ports -**

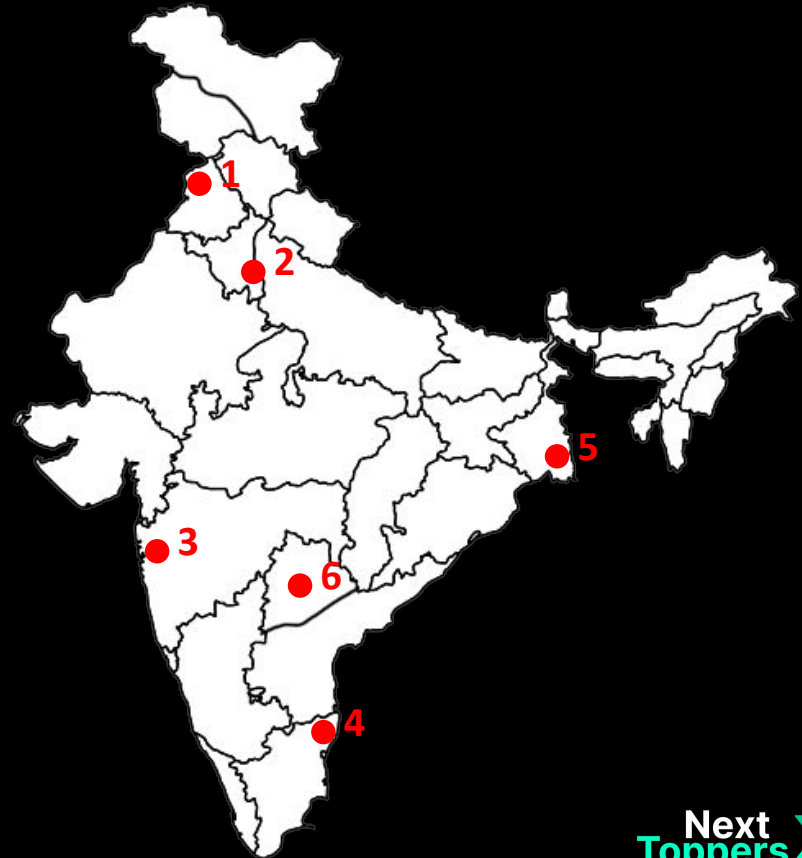
1. Kandla (Gujarat)
2. Mumbai (Maharashtra)
3. Marmagao (Goa)
4. New Mangalore (Karnataka)
5. Kochi (Kerala)
6. Tuticorin (Tamil Nadu)
7. Chennai (Tamil Nadu)
8. Visakhapatnam (Andhra Pradesh)
9. Paradwip (Odisha)
10. Haldia (West Bengal)



Geography (Lifelines of National Economy)

Locating and Labelling -❖ **International Airports -**

1. Amritsar (Raja Sansi) (**Punjab**)
2. Delhi (Indira Gandhi International) (**Delhi**)
3. Mumbai (Chhatrapati Shivaji)
(**Maharashtra**)
4. Chennai (Meenambakkam) (**Tamil Nadu**)
5. Kolkata (Netaji Subhash Chandra Bose)
(**West Bengal**)
6. Hyderabad (Rajiv Gandhi) (**Telangana**)



STAY CONNECTED

KEEP LEARNING

TOGETHER
WE CAN

